

Sherwood Forest Conservation Area Trails

Auburn, Maine

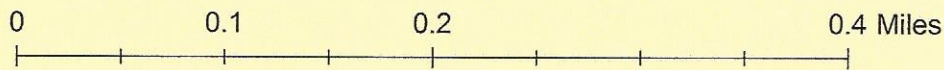
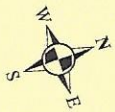
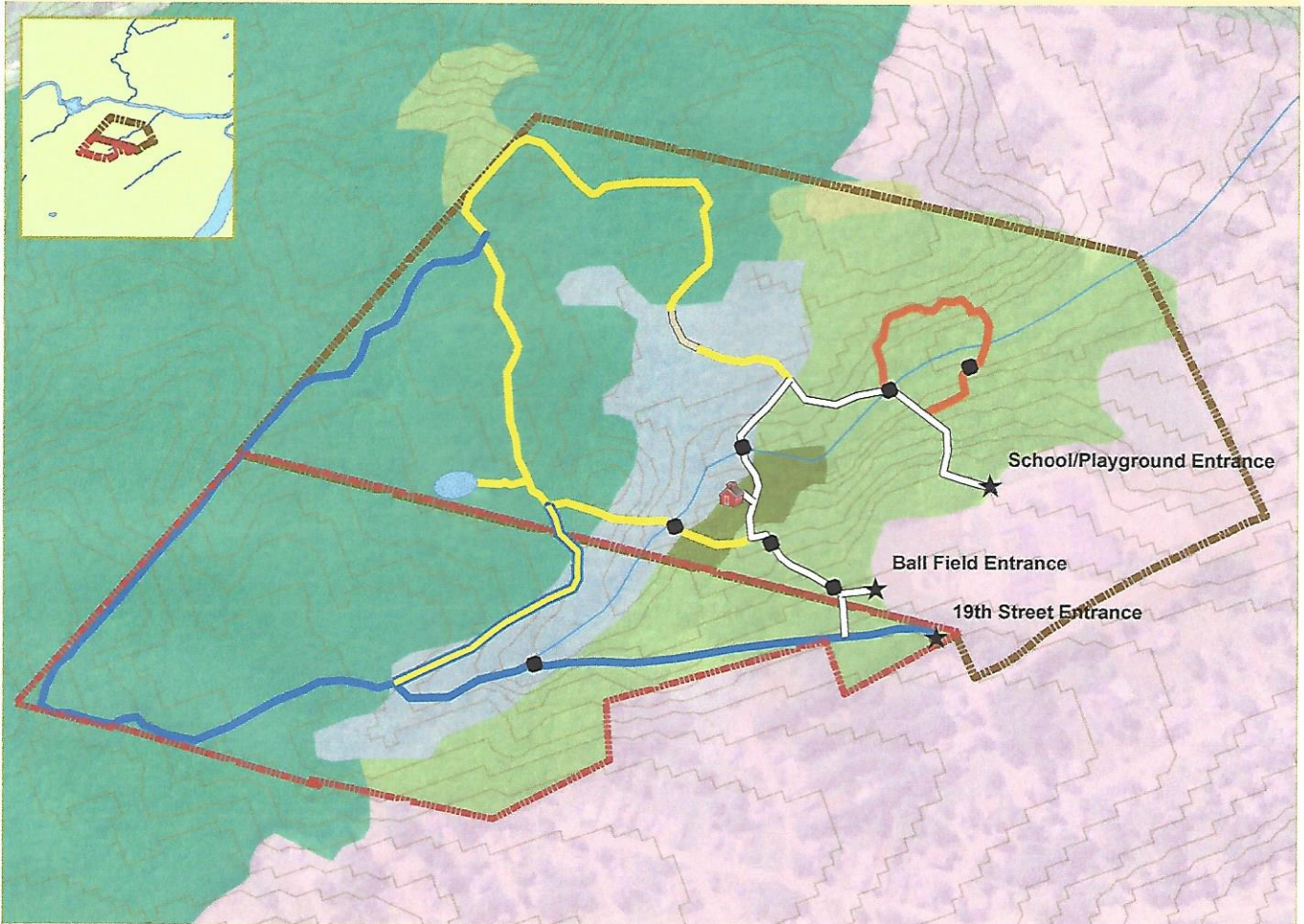
Androscoggin Land Trust: (207) 782-2302

Maine State Police: (207) 657-3030

In Case of Emergency: 911



- | | | | |
|-------------------|-------------------------------------|---------------------|------------------|
| ★ Entrances | — White/Micmac Trail (0.3mi) | Conservation Area | Woody Wetlands |
| Pond | Blue/Passamaquoddy Trail (0.8mi) | City of Auburn Land | Shrub/Scrub |
| Outdoor Classroom | Yellow/Penobscot Trail (0.6mi) | | Mixed Forest |
| Boardwalk | Orange/Anasazi Trail (0.2mi) | | Evergreen Forest |
| ● Bridges | Blue/Yellow Trail Connector (0.2mi) | | Developed |
| Streams | | | Deciduous Forest |



Rules and Regulations:

- The preserve is open to the public during daylight hours
- Carry in - Carry out
- No camping or fires are permitted
- No motorized vehicles are permitted
- Please respect private property boundaries and remain on marked trails
- Dogs must be kept on leashes
- Please pick up after your dog
- Do not pick or remove any plants
- Hiking, nature walking, and snowshoeing are all encouraged!